

**CITY OF DONCASTER COUNCIL
(VARIOUS ROADS DONCASTER)
SPEED LIMITS (CONSOLIDATION) ORDER 2011
(AMENDMENT NO.) ORDER 2025**

Notice is hereby given that the City of Doncaster Council propose to make an Order under the provisions of the Road Traffic Regulation Act 1984 and all other enabling powers.

The effect of the order will be to:

- (i) Remove the 20 mph speed limit on the following road:

CHURCH LANE which extends in a generally southerly direction from its junction with Hollowgate for a distance of 287 metres to a point 44m north of its junction with Far Moor Close.

- (ii) and introduce a 20 mph speed limit on the following roads

BARNBURGH

**BALMORAL CLOSE
BELVOIR AVENUE
CAERNARVON DRIVE
CONWAY DRIVE**

**CRESACRE AVENUE
HALL STREET
ST. MARGARET'S AVENUE
ST. PETER'S CLOSE**

**THE PINFOLD
THE POPLARS
WADWORTH CLOSE
WINDSOR DRIVE**

CHURCH LANE from its junction with Doncaster Road to its junction with Hollowgate

HARLINGTON

**CAMBRIDGE CLOSE
CRANE MOOR CLOSE
FAR MOOR CLOSE**

**FITZWILLIAM DRIVE
FURLONG WAY
MANOR ROAD**

**MILL LANE
NORTH END DRIVE
SAYERS CLOSE**



A copy of the proposed Order together with a map showing the restricted roads and a statement of the Councils reasons for proposing to make the Order may be examined at the Council Office, Civic Office, Waterdale Doncaster between the hours of 9 am and 4.30 pm or on the City of Doncaster Council Website via the following link <https://www.doncaster.gov.uk/tro> or by scanning the QR code below.

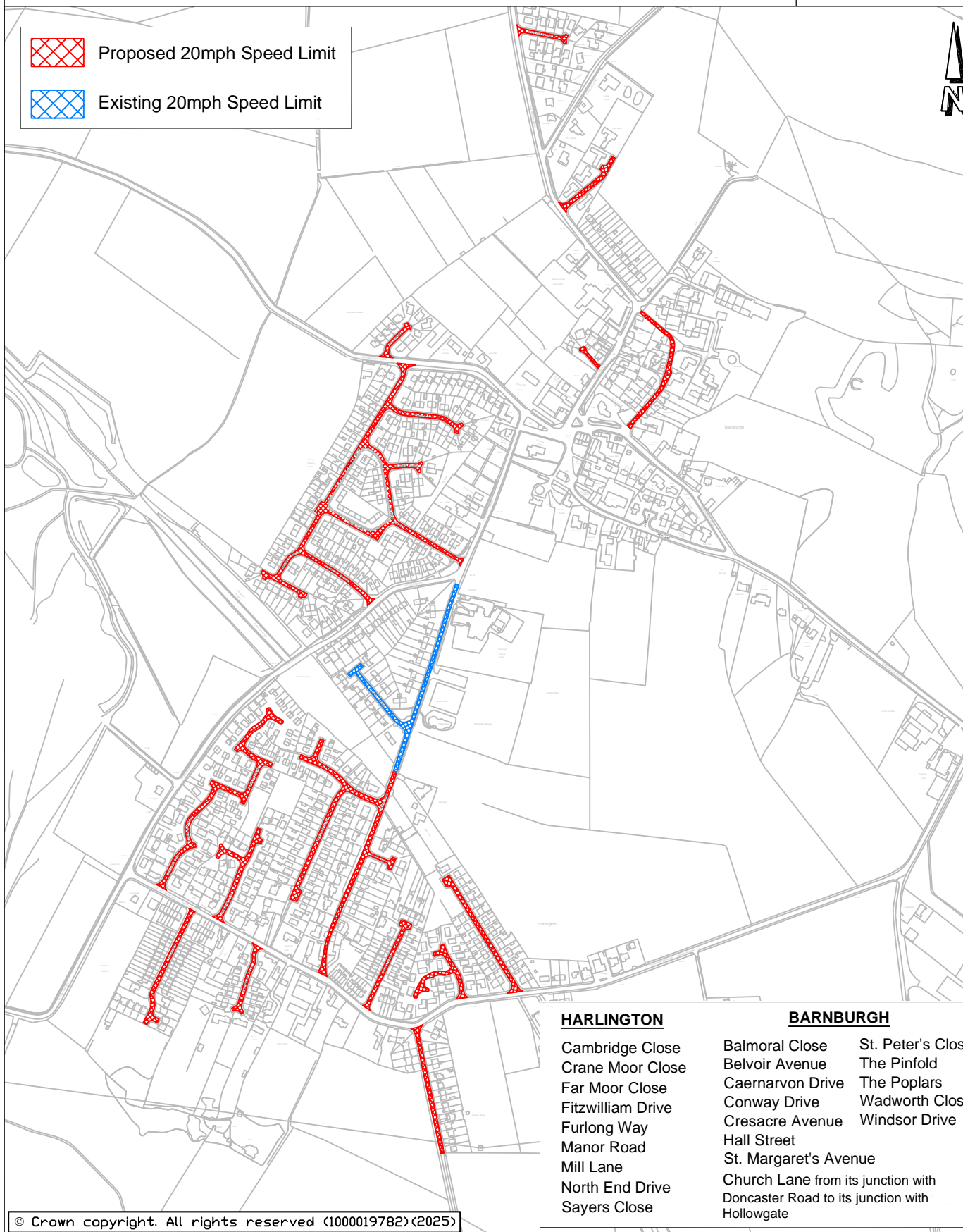
If you wish to object to the proposed Order you should send the grounds for your objection in writing to City of Doncaster Council, Safer Roads, Civic Office, Waterdale, Doncaster DN1 3BU or by email to TRO.Objections@doncaster.gov.uk quoting reference NA/100012 not later than the 14th day of May 2025.

DATED this 17th day of April 2025

City of Doncaster Council
Civic Office, Waterdale, DONCASTER



-  Proposed 20mph Speed Limit
-  Existing 20mph Speed Limit



HARLINGTON

Cambridge Close
Crane Moor Close
Far Moor Close
Fitzwilliam Drive
Furlong Way
Manor Road
Mill Lane
North End Drive
Sayers Close

BARNBURGH

Balmoral Close
Belvoir Avenue
Caernarvon Drive
Conway Drive
Cresacre Avenue
Hall Street
St. Margaret's Avenue
Church Lane from its junction with
Doncaster Road to its junction with
Hollowgate

© Crown copyright. All rights reserved (1000019782) (2025)

TITLE:

Proposed 20mph Speed Limit Reduction Barnburgh & Harlington

DATE:

March 2025

SCALE:

Not to Scale

DRAWING NO:

46235/B&H/NJA

**PROPOSED REDUCTION OF SPEED LIMIT TO 20MPH
VARIOUS STREETS, BARNBURGH & HARLINGTON**

STATEMENT OF REASONS

This proposal is intended to avoid danger to persons or traffic by creating a more compliant speed limit along the sections of road in question.

BARNBURGH - List of Streets

THE WHOLE:	Balmoral Close Belvoir Avenue Caernarvon Drive Conway Drive Cresacre Avenue Hall Street St. Margaret's Avenue St. Peter's Close The Pinfold The Poplars Wadworth Close Windsor Drive
-------------------	---

Church Lane from its junction with Doncaster Road to its junction with Hollowgate

HARLINGTON - List of Streets

THE WHOLE:	Cambridge Close Crane Moor Close Far Moor Close Fitzwilliam Drive Furlong Way Manor Road Mill Lane North End Drive Sayers Close
-------------------	---

CITY OF DONCASTER COUNCIL
(VARIOUS ROADS DONCASTER)
SPEED LIMITS (CONSOLIDATION) ORDER 2011
(AMENDMENT NO.) ORDER 2025

The City of Doncaster Council ("the Council") in exercise of its powers under Section 84 of the Road Traffic Regulation Act 1984 ("the Act") and all other enabling powers, and after consultation with the Chief Officer of Police in accordance with paragraph 20 of Part III of Schedule 9 of the Act hereby makes the following Order:-

1. The City of Doncaster Council (Various Roads Doncaster) Speed Limits (Consolidation) Order 2011 shall have effect as though:-

(i) the following items were revoked from Schedule 1.01 of the Order 20 MPH Speed Limit:-

BANRBURGH

CHURCH LANE which extends in a generally southerly direction from its junction with Hollowgate for a distance of 287 metres to a point 44m north of its junction with Far Moor Close.

(ii) the following items were included in Schedule 1.01 of the Order 20 MPH Speed Limit:-

BARNBURGH

Balmoral Close, The whole
Belvoir Avenue, The whole
Caernarvon Drive, The whole
Conway Drive, The whole
Cresacre Avenue, The whole
Hall Street, The whole
St. Margaret's Avenue, The whole
St. Peter's Close, The whole
The Pinfold, The whole
The Poplars, The whole
Wadworth Close, The whole
Windsor Drive, The whole

Church Lane from its junction with Doncaster Road to its junction with Hollowgate in generally northerly direction

HARLINGTON


Cambridge Close, The whole
Crane Moor Close, The whole
Far Moor Close, The whole
Fitzwilliam Drive, The whole
Furlong Way, The whole
Manor Road, The whole

Mill Lane, The whole
North End Drive, The whole
Sayers Close, The whole

2 This Order shall come into operation on the day of 2025 and be cited as the “City of
Doncaster Council (Various Roads Doncaster) Speed Limits (Consolidation) Order 2011 (Amendment No.
) Order 2025”.

GIVEN under the Common Seal of the City of Doncaster Council this day of 2025

THE COMMON SEAL of CITY OF)
DONCASTER COUNCIL was here unto)
Affixed in the presence of :-)



Authorised by the Service Director of Legal and
Democratic Services

No. in Seal Register

**DONCASTER BOROUGH COUNCIL
(VARIOUS ROADS DONCASTER)
SPEED LIMITS (CONSOLIDATION)
ORDER 2011
(AMENDMENT NO. 25) ORDER 2015**

Doncaster Borough Council ("the Council") in exercise of its powers under Section 84 of the Road Traffic Regulation Act 1984 ("the Act") and all other enabling powers, and after consultation with the Chief Officer of Police in accordance with paragraph 20 of Part III of Schedule 9 of the Act hereby makes the following Order:-

1. The Doncaster Borough Council (Various Roads Doncaster) Speed Limits (Consolidation) order 2011 shall have effect as though:-

(i) the following items were included in Schedule 1.01 of the Order 20 mph Speed Limit:-

BARNBURGH

CHURCH LANE which extends in a generally southerly direction from its junction with Hollowgate for a distance of 287 metres to a point 44 metres north of its junction with Far Moor Close.

SCOTT AVENUE.

2 This Order shall come into operation on the 2nd day of November 2015 and be cited as "The Doncaster Borough Council (Various Roads Doncaster) Speed Limits (Consolidation) Order 2011 (Amendment No. 25) Order 2015"

GIVEN under the Common Seal of the Doncaster Borough Council this 21st day of October 2015

THE COMMON SEAL of DONCASTER)

BOROUGH COUNCIL was hereunto)

affixed in the presence of:-)





Authorised by the Assistant Director Legal and Democratic Services

No. 64070 in Seal Register